

Teacher information: A map of our school

Simply create your own land use map for your school according to the template shown below:

1. Enter your school's address at <https://www.openstreetmap.org>
2. Zoom in or out until your school building and, if applicable, adjacent areas are shown.
3. Save the image or use the screenshot tool (Snipping Tool in case of MS Windows) to copy the image.
4. Paste the image into worksheet P12, cut it to suit to extent of the grid and position it in the background so that the grid is in the foreground.
5. In the table and bullet point 2 of the instructions on P12, fill in the places the students are intended to find in the map.
6. Adjust the legend to the requirements of the surroundings of your school.



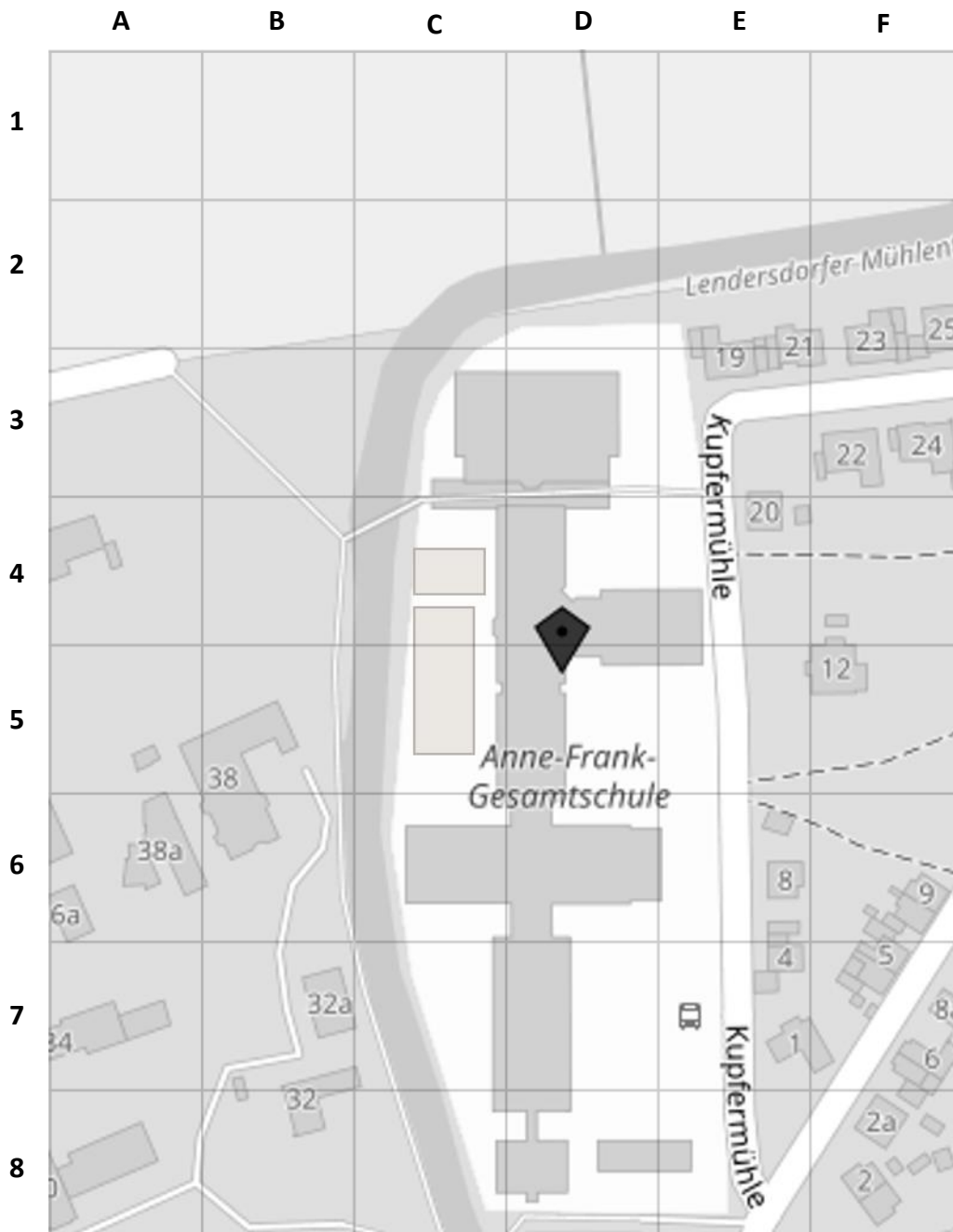


A map of our school (Example)

1. Explore your school grounds in groups of three or four
2. Move to the following places and label them on the map

bridge, gym, sports ground, bus stop, canteen

3. Fill in the coordinates of these places in the table.
4. Find out which area are used for what: Paint the areas of the map with the correct colors (see legend).



Place	Coordinates

Legend

- Agricultural area
- Park/ green area
- Housing area (residential buildings)
- Public buildings (school, ...)
- Tarred area
- Water body (river, stream, pond, ...)
- Recreation or sports ground












A map of our school

1. Explore your school grounds in groups of three or four
2. Move to the following places and label them on the map
3. Fill in the coordinates of these places in the table.
4. Find out which areas are used for what: Paint the areas of the map with the correct colors (see legend).

	A	B	C	D	E	F
1						
2						
3						
4						
5						
6						
7						
8						

Place	Coordinates

Legend

-  Agricultural area
-  Park/ green area
-  Housing area (residential buildings)
-  Public buildings (school, ...)
-  Tarred area
-  Water body (river, stream, pond, ...)
-  Recreation or sports ground

